































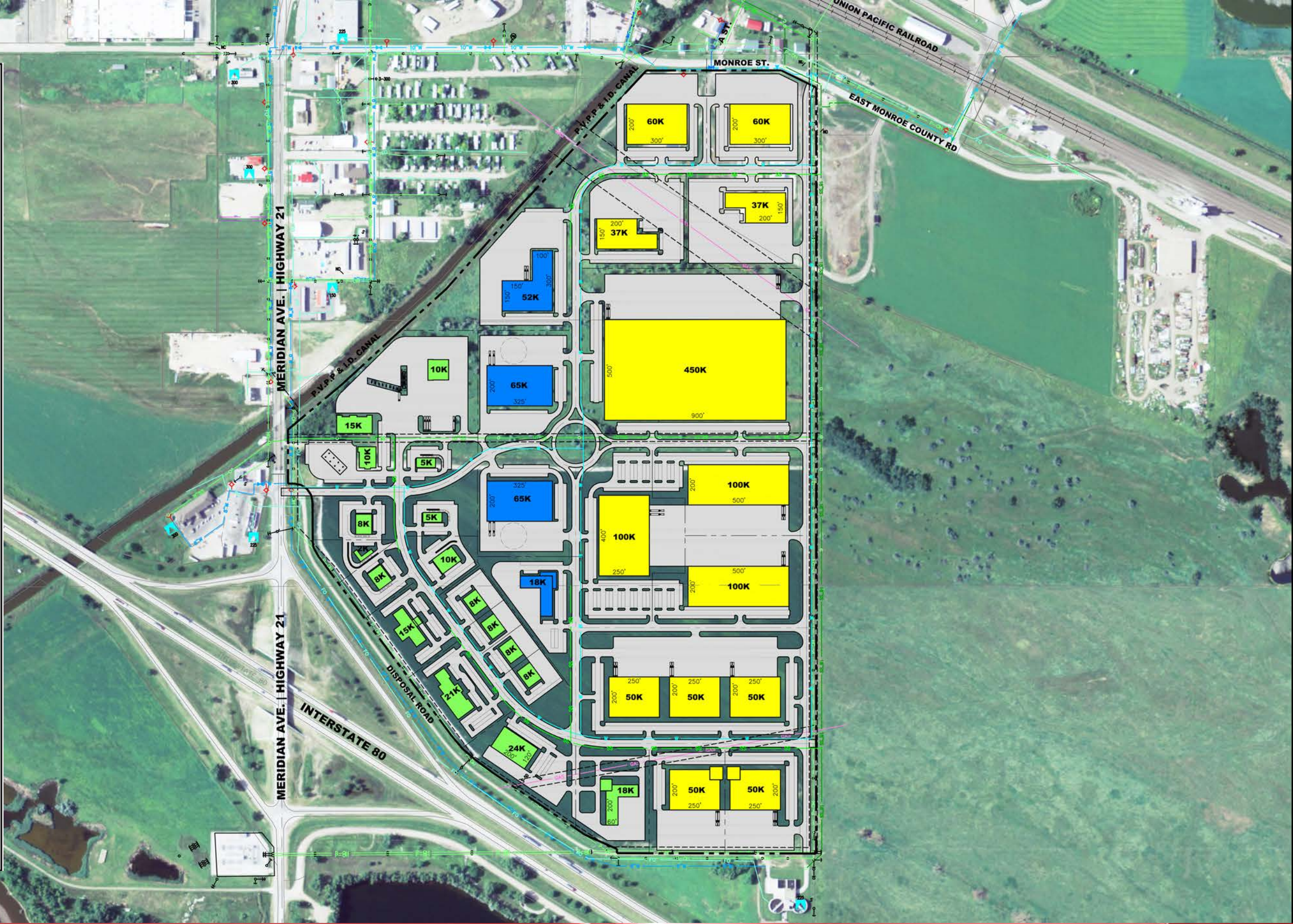


LEGEND

	HIGHWAY COMMERCIAL
	COMMERCIAL/FLEX
	MANUFACTURING/TRUCKING
	BUILDING OUTLINE
	PROPERTY BOUNDARY
	PROPERTY LINE
	BACK OF CURB
	ROADWAY CENTERLINE
	ROADWAY CURB
	RIGHT OF WAY
	PARKING STRIPE
	10" SANITARY SEWER
	12" SANITARY SEWER
	18" SANITARY SEWER
	6" SANITARY SEWER
	8" SANITARY SEWER
	UTILITY EASEMENT
	NATURAL GAS
	OVERHEAD POWER
	10" WATER
	4" WATER
	6" WATER
	8" WATER
	FIBER OPTIC LINE
	SANITARY MANHOLE
	GUY
	POWER POLE
	WATER VALVE
	FIRE HYDRANT
	TRANSFORMER



PREFERRED OPTION MASTER PLAN MAP

Cozad, Nebraska



www.olssonassociates.com